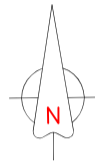




**DORSET
PROPERTY
SURVEYS**

**Dorset Property Surveys,
Rumbles,
Bere Regis,
Dorset
BH20 7HT
Tel 01929 472609
info@dorsetsurveys.co.uk**

Client: Redmans Sand Ltd
Address: Redmans Quarry, Three Legged Cross BH21 6SD
Drawing Title: Reinstatement land contours and cross-sections
Dwg. No: DPS-17-0125 Z
Scale: Profiles 1:500 printed on A3
Date: 20th February 2018
Revision:



Not to scale indicative only

Track

D
C

D1

entire area re-seeded with grass

C1

B

B1

Site plan showing contours for reinstated land. Contours set at one metre increments, with 8 metres depth by sand face reducing to original ground level away from the exposed face. The excavations extend southwards from the existing quarry, and northwards to where an existing track crosses, which must be retained as it provides access to the agricultural field.

Redman's Hill
Slurry Ponds

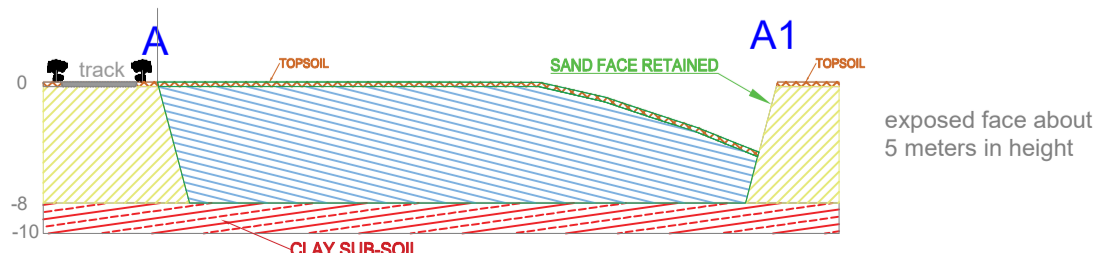
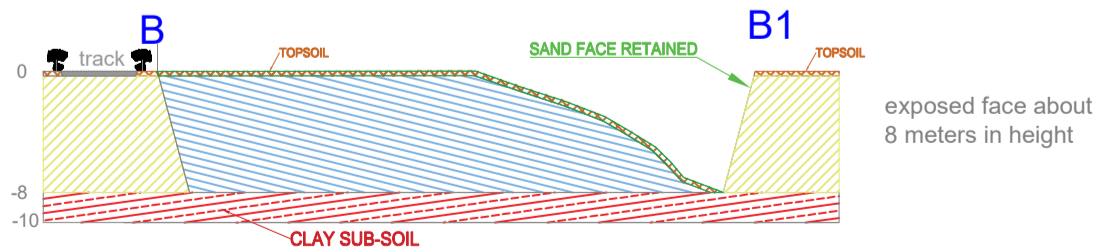
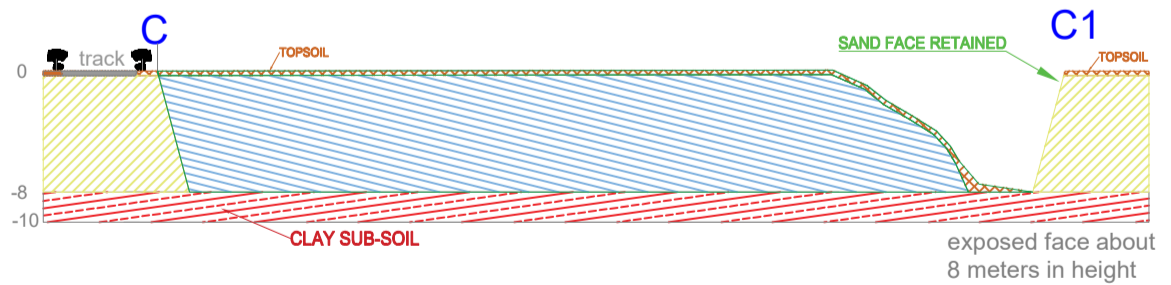
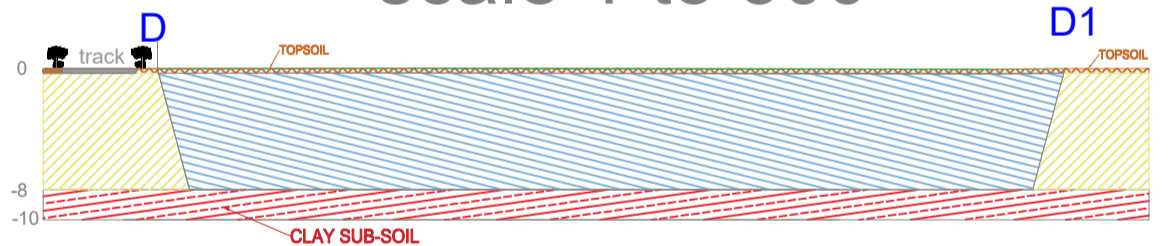
A

A1

0

50

scale 1 to 500



Four cross-sections through reinstated quarry in the approximate positions shown on the plan showing the reinstated profile at those points. All four cross-sections are roughly east - west. These cross-sections show the sand face being retained along the eastern side of quarry, with the exposed sand face extended northwards and southwards, which will triple the length of exposed face. Clay subsoil can be moulded at the base of the eastern face to prevent seepage from the reinstated area, if this is considered to be necessary. This will depend on the nature of material used for backfilling the void.